



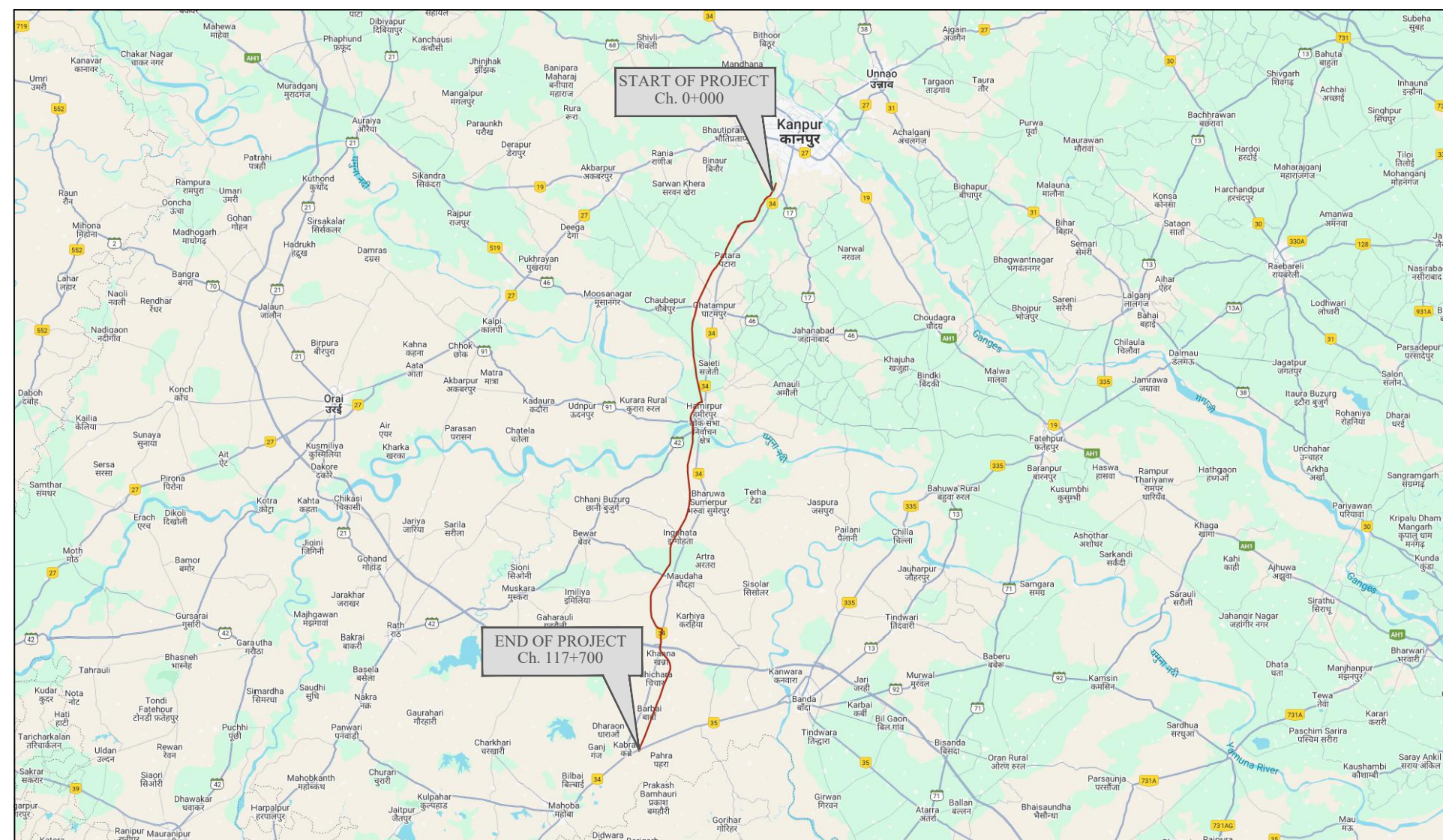
National Highways Authority Of India

(Ministry of Road, Transport & Highways, Govt. of India)

Section-1: Development of 4/6 Lane of access controlled Kanpur - Kabrai greenfield highway, starting from design km 0+000 (Kanpur Ring road) to design km 117+700 (near village Kabrai in district Mahoba) in the State of Uttar Pradesh and,

Section-2: Overlay/Strengthening, other road safety and improvement works on existing Kanpur - Kabrai section from km 7+430 to km 130+100 (Design chainage 0+000 to 123+860) of NH-34 (old NH-86) in the State of Uttar Pradesh on DBFOT pattern at BOT (Toll) Mode under NH(O) scheme

UTILITY SHIFTING PLAN:- EXTRA HIGH TENSION TOWER & EHT LINE CROSSING



NOV-2025

Consultant:



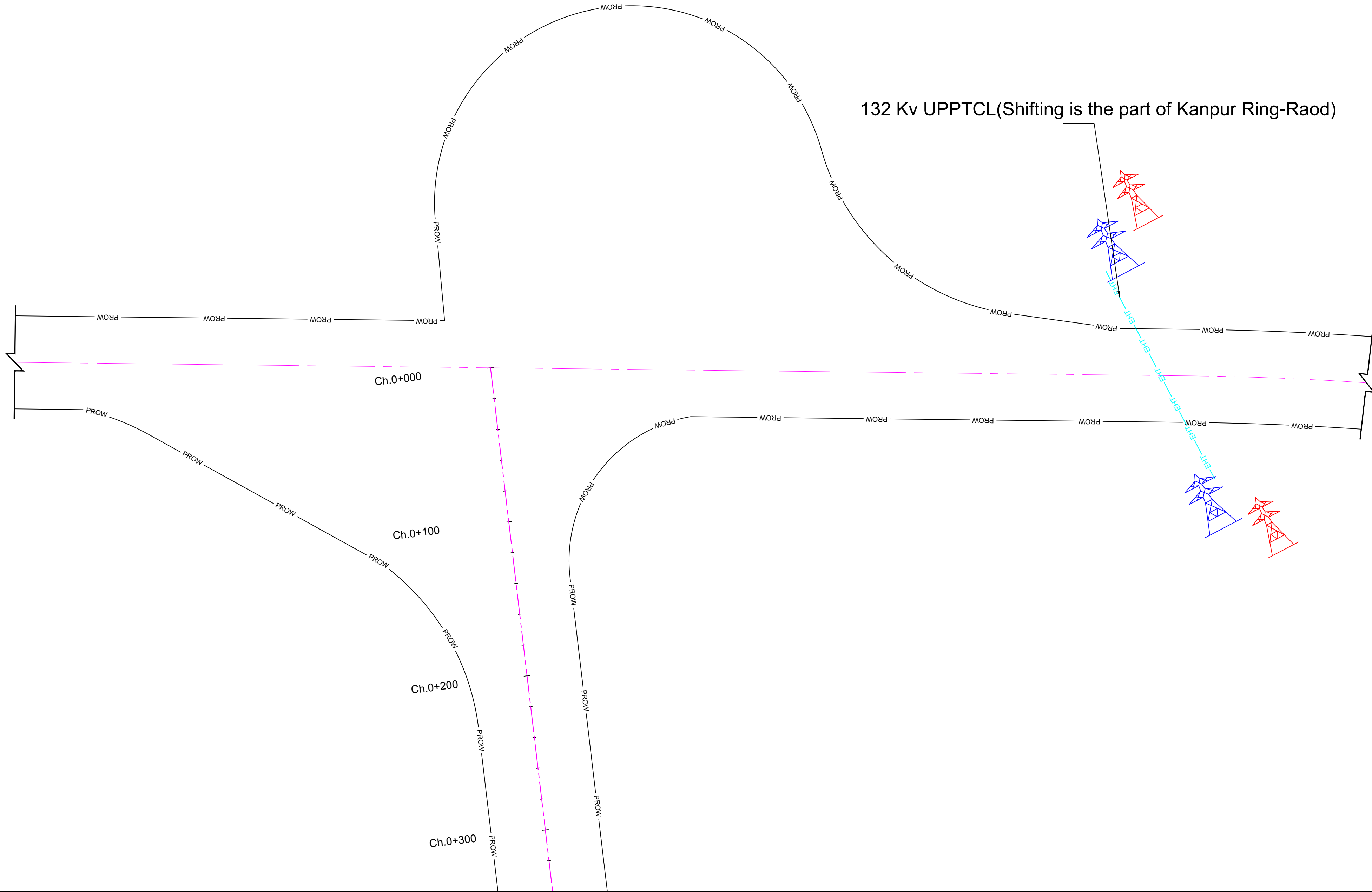
S.A. Infrastructure Consultants Pvt. Ltd.

1101A, 11 Floor Tower A-II, Ansal Corporate Park,
Plot No. 7A/1, Sector 142, Noida-201301 (Uttar Pradesh)

Phone No- 0120-6148000 Fax-0120-6148090

Email: info@sainfra.com

KANPUR RING ROAD TO KABRAI (ON NH-35) FROM KM 00+000 TO KM 118+400							
SUMMARY SHEET							
HIGH AND EXTRA HIGH TENSION TOWER							
SL.NO	DESIGN PLAN		CROSSING AT	EFFECTED HIGH TENSION		EHT LINE CROSSING (NOS)	REMARKS
	FROM	TO		LHS	RHS		
1	TRUMPET	0+000	0+000	-	-	1	Shifting is the part of Kanpur Ring Road
2	1+000	2+000	1+530	-	-	1	
3	2+000	3+000	2+080	-	-	1	
4	8+000	9+000	8+600	-	-	1	
5	10+000	11+000	10+700	-	-	1	
6	11+000	12+000	11+300	-	-	1	
7	12+000	13+000	12+300	-	-	1	UNDER CONSTRUCTION
8	13+000	14+000	13+900	-	-	1	
9	15+000	16+000	15+500	-	-	1	
10	16+000	17+000	16+230	-	-	1	
11	18+000	19+000	18+600	-	-	1	
12	19+000	20+000	19+000 & 19+800	-	-	2	
13	30+000	31+000	30+000	-	-	1	
14	34+000	35+000	34+900	-	-	1	
15	41+000	42+000	41+500	-	-	1	
16	44+000	45+000	44+400	-	-	1	
17	45+000	46+000	45+800	-	-	1	
18	67+000	68+000	67+800	-	1	1	
19	73+000	74+000	73+700	-	1	1	
20	113+000	114+000	113+400	-	-	1	
21	116+000	117+000	116+800	1	-	1	
TOTAL				1	2	22	



LEGEND :	
EHT Line	
Ex. EHT Tower	
New EHT Tower	
Under Construction EHT Tower	

Consultant:-

S.A. Infrastructure Consultants Pvt. Ltd.
1101A, 11 Floor Tower A-II, Ansal Corporate Park,
Plot No. 7A/1, Sector 142, Noida-201301 (Uttar Pradesh)
Phone No- 0120-6148000 Fax-0120-6148090

Client:-

National Highways Authority of India
(Ministry of Road Transport & Highways, Government of India)
G - 5 & 6, Sector - 10, Dwarka, New Delhi - 110075

Project:-

Section-1: Development of 4/6 Lane of access controlled Kanpur - Kabrai greenfield highway, starting from design km 0+000 (Kanpur Ring road) to design km 117+700 (near village Kabrai in district Mahoba) in the State of Uttar Pradesh and,

Section-2: Overlay/Strengthening, other road safety and improvement works on existing Kanpur - Kabrai section from km 7+430 to km 130+100 (Design chainage 0+000 to 123+860) of NH-34 (old NH-86) in the State of Uttar Pradesh on DBFOT pattern at BOT (Toll) Mode under NH(O) scheme

PREPARED	V.K.	Vishwajeet
DESIGNED	V.G.	Vijay Gupta
CHECKED	P.S.	Prakash
APPROVED	S.S.	S. Shukla

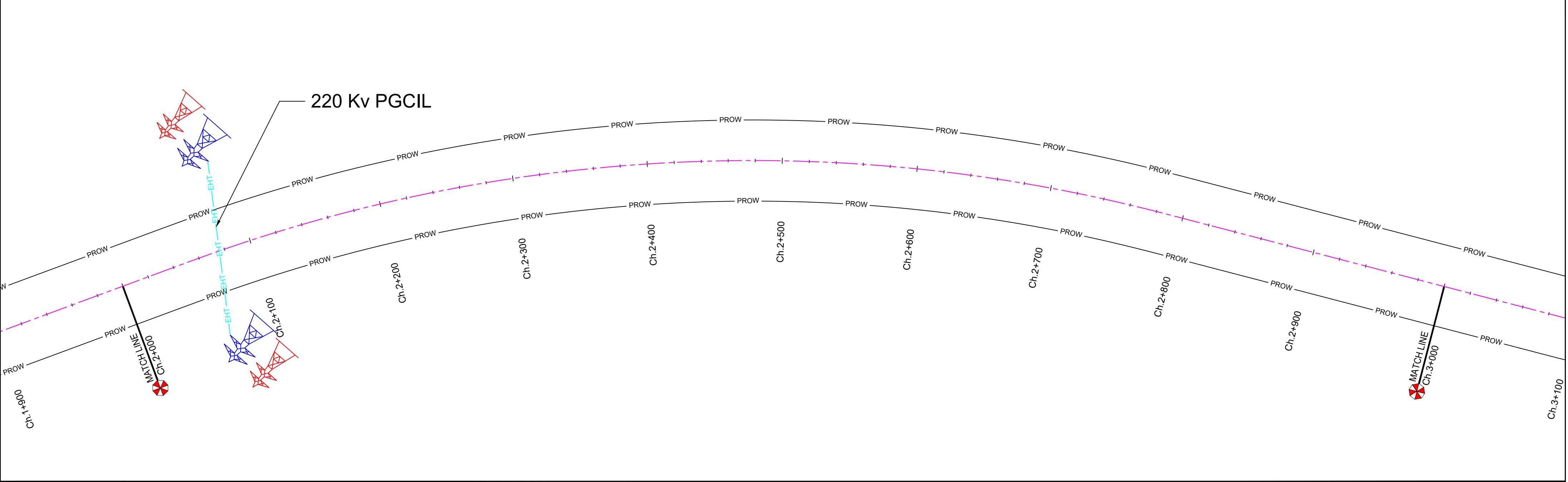
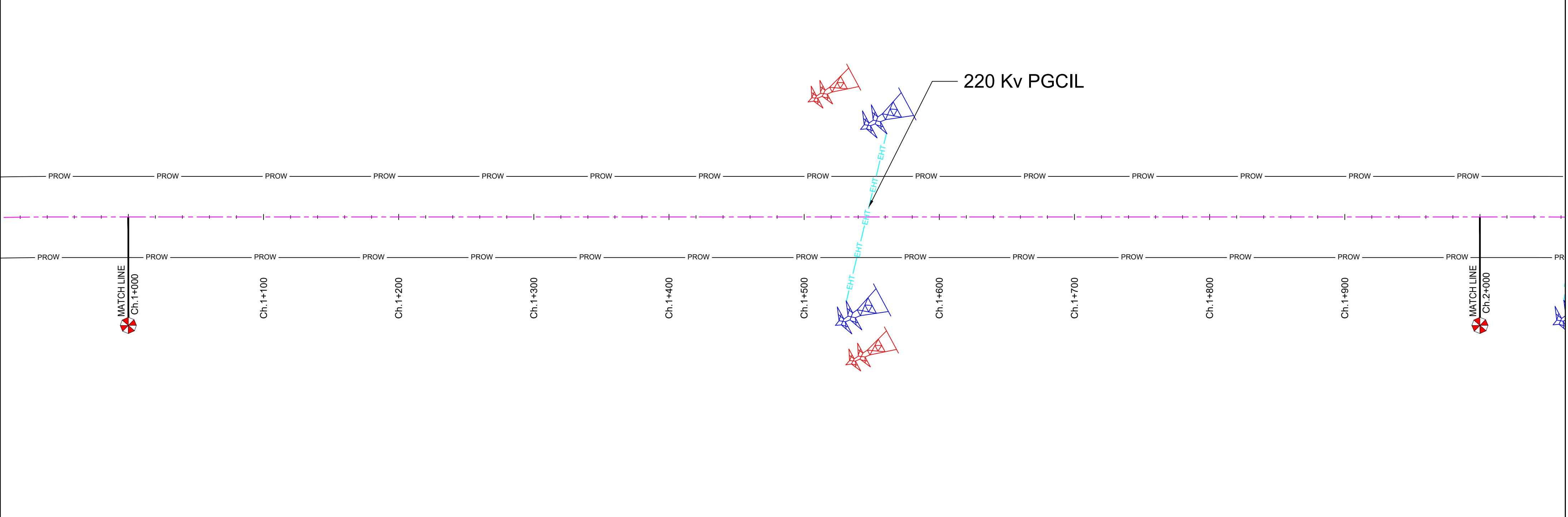
Title: UTILITY SHIFTING PLAN Starting Junction 0+000	
Scale: H 1:2000	Drg. No:
Size: A2	FDPR/KNP-KBR/UTILITY

Date:	NOV 2025
Sheet:	01 OF 11
Rev:	R0 R0



TO KANPUR

TO KABRAI



LEGEND :	
EHT Line	—EHT—EHT—EHT—EHT—
Ex. EHT Tower	
New EHT Tower	
Under Construction EHT Tower	

Consultant:-	
S.A. Infrastructure Consultants Pvt. Ltd.	
1101A, 11 Floor Tower A-II, Ansal Corporate Park, Plot No. 7A/1, Sector 142, Noida-201301 (Uttar Pradesh) Phone No- 0120-6148000 Fax-0120-6148090	

Client:-	
(Ministry of Road Transport & Highways, Government of India) G - 5 & 6, Sector - 10, Dwarka, New Delhi - 110075	

Project:-	
Section-1: Development of 4/6 Lane of access controlled Kanpur - Kabrai greenfield highway, starting from design km 0+000 (Kanpur Ring road) to design km 117+700 (near village Kabrai in district Mahoba) in the State of Uttar Pradesh and,	
Section-2: Overlay/Strengthening, other road safety and improvement works on existing Kanpur - Kabrai section from km 7+430 to km 130+100 (Design chainage 0+000 to 123+860) of NH-34 (old NH-86) in the State of Uttar Pradesh on DBFOT pattern at BOT (Toll) Mode under NH(O) scheme	

PREPARED	V.K.	Vishwajeet
DESIGNED	V.G.	Vijay Gupta
CHECKED	P.S.	Prakash
APPROVED	S.S.	S. Shukla

Title: UTILITY SHIFTING PLAN	
CH: 1+000 TO 2+000 CH: 2+000 TO 3+000	
Scale: H 1:2000	Drg. No:
Size: A2	FDPR/KNP-KBR/UTILITY

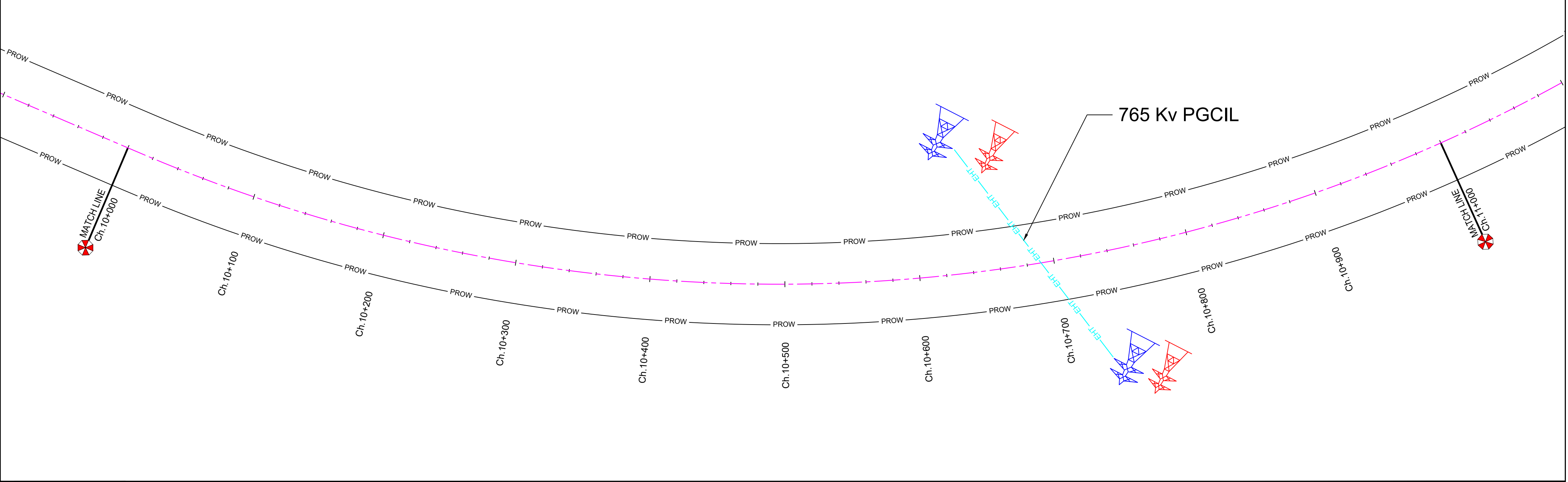
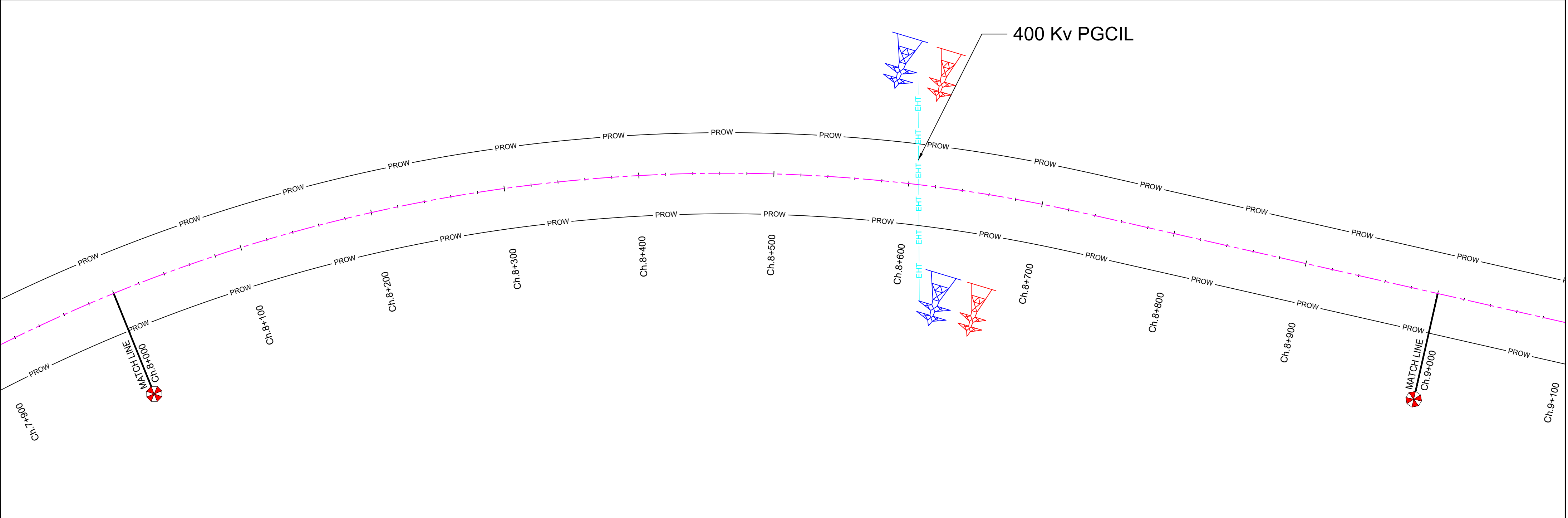
Date:	NOV 2025
Sheet:	01 OF 11
Rev:	R0 R0



TO KANPUR



TO KABRAI

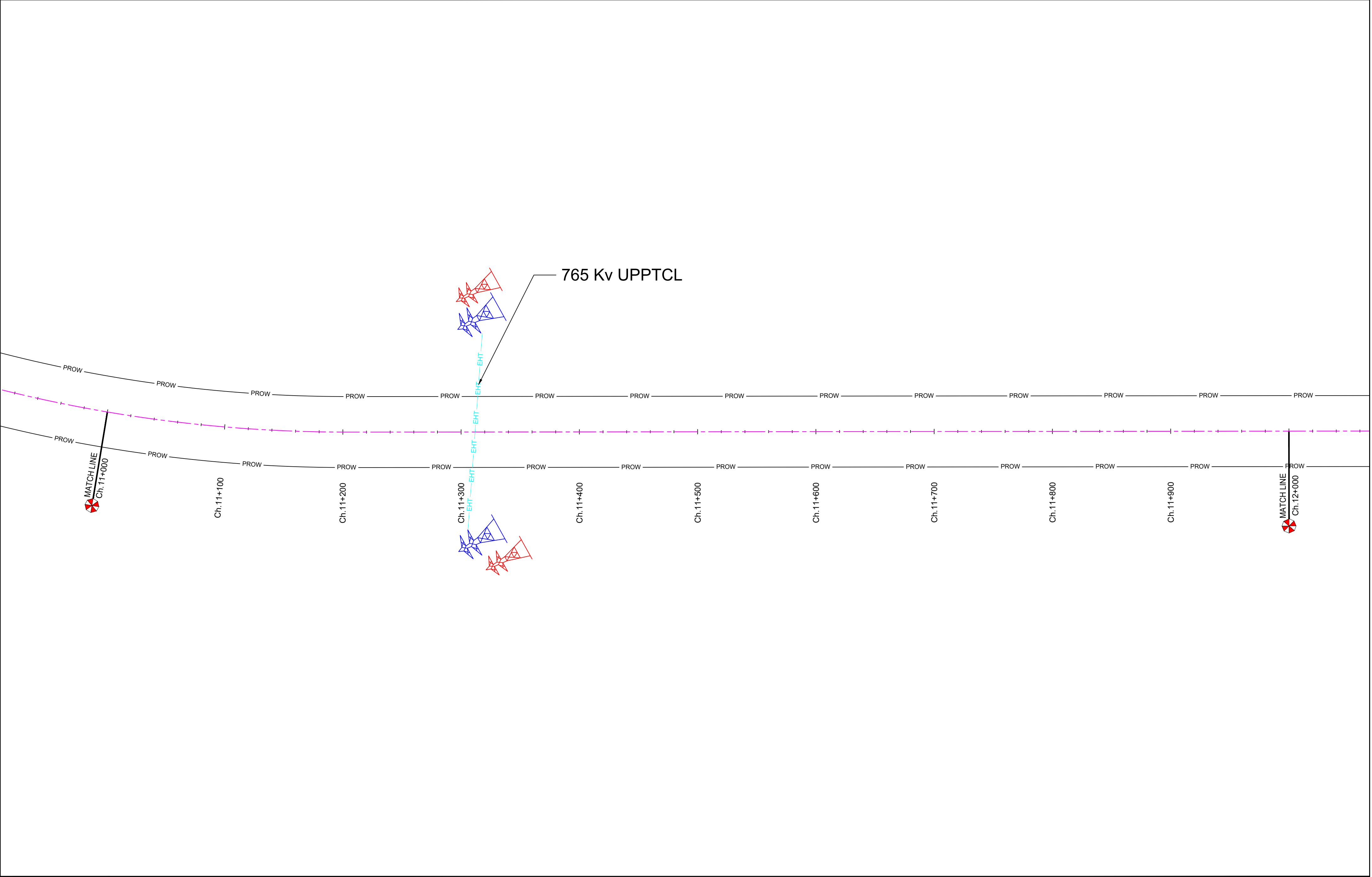


LEGEND :		Consultant:-		Client:-		Project:-		PREPARED		Title:		Date:	
EHT Line	—EHT—EHT—EHT—EHT—	S.A. Infrastructure Consultants Pvt. Ltd.		National Highways Authority of India		Section-1: Development of 4/6 Lane of access controlled Kanpur - Kabrai greenfield highway, starting from design km 0+000 (Kanpur Ring road) to design km 117+700 (near village Kabrai in district Mahoba) in the State of Uttar Pradesh and.		DESIGNED	V.K. Vishwajeet	UTILITY SHIFTING PLAN		NOV 2025	
Ex. EHT Tower		1101A, 11 Floor Tower A-II, Ansal Corporate Park, Plot No. 7A/1, Sector 142, Noida-201301 (Uttar Pradesh) Phone No- 0120-6148000 Fax-0120-6148090		(Ministry of Road Transport & Highways, Government of India)		Section-2: Overlay/Strengthening, other road safety and improvement works on existing Kanpur - Kabrai section from km 7+430 to km 130+100 (Design chainage 0+000 to 123+860) of NH-34 (old NH-86) in the State of Uttar Pradesh on DBFOT pattern at BOT (Toll) Mode under NH(O) scheme		CHECKED	P.S. Prakash	CH: 8+000 TO 9+000 CH: 10+000 TO 11+000		Sheet:	
New EHT Tower		SA INFRASTRUCTURE CONSULTANTS PVT. LTD.		G - 5 & 6, Sector - 10, Dwarka, New Delhi - 110075				APPROVED	S.S. F. Shukla	Scale: H 1:2000 Size: A2		Rev:	
Under Construction EHT Tower										Drg. No: FDPR/KNP-KBR/UTILITY		02 OF 11	



TO KANPUR

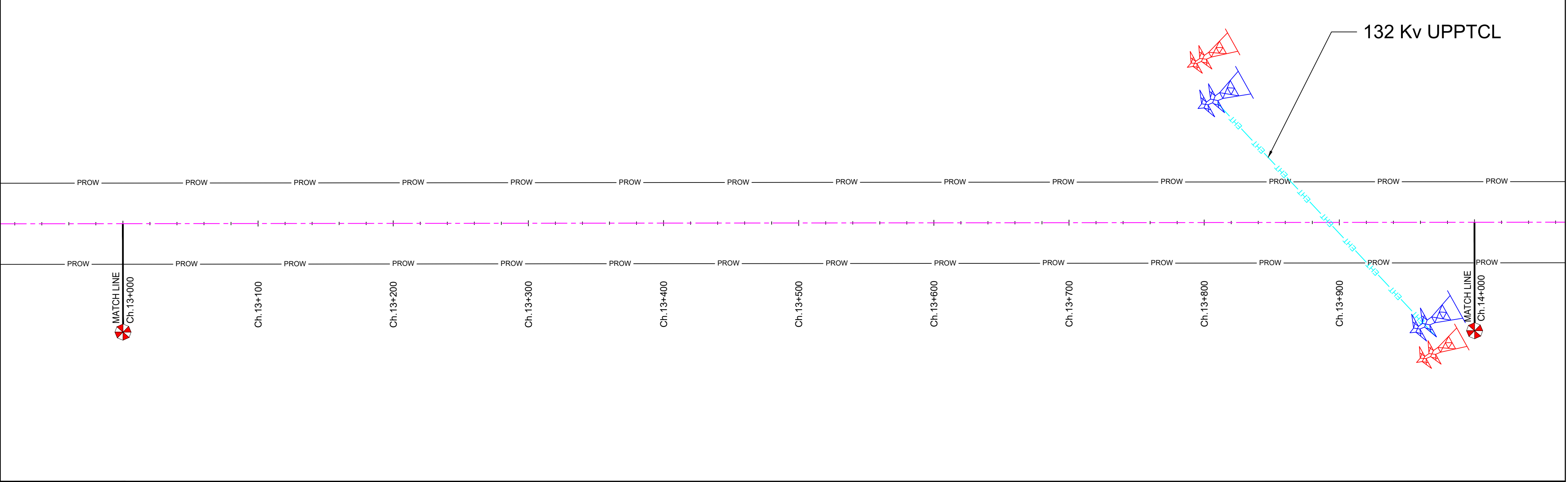
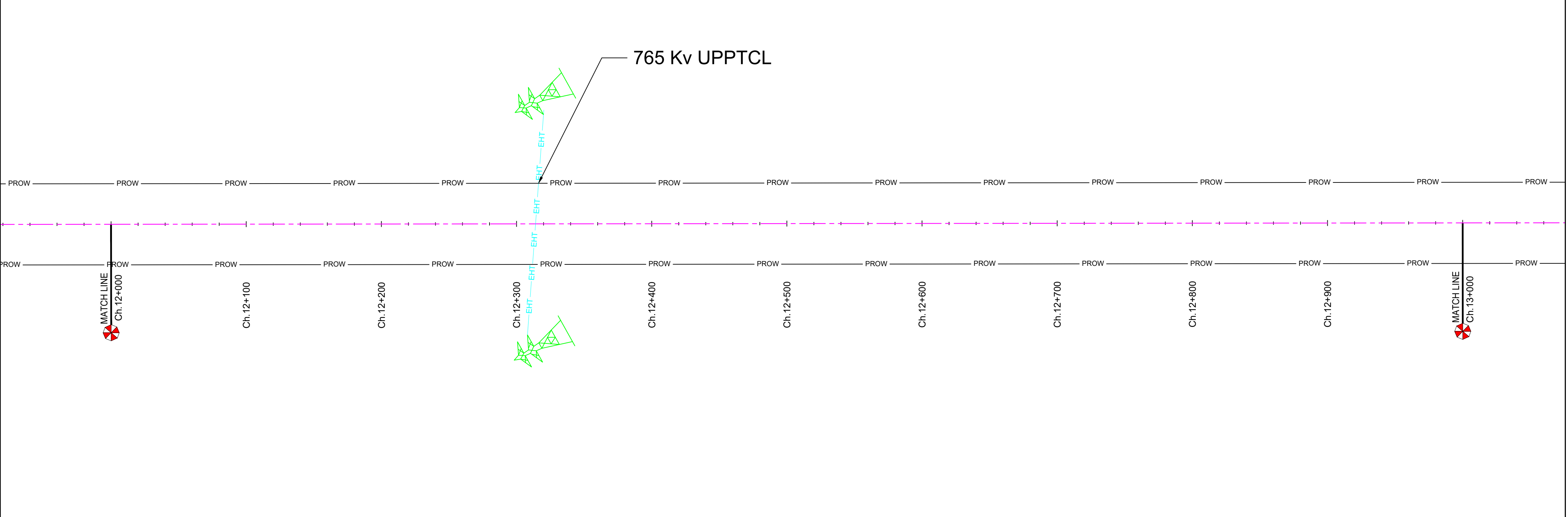
TO KABRAI



LEGEND :		Consultant:-		Client:-		Project:-		PREPARED		Title:		Date:	
EHT Line	—EHT—EHT—EHT—EHT—	S.A. Infrastructure Consultants Pvt. Ltd.		National Highways Authority of India		Section-1: Development of 4/6 Lane of access controlled Kanpur - Kabrai greenfield highway, starting from design km 0+000 (Kanpur Ring road) to design km 117+700 (near village Kabrai in district Mahoba) in the State of Uttar Pradesh and,		DESIGNED	V.K. <i>Vishwajeet</i>	CH: 11+000 TO 12+000		NOV 2025	
Ex. EHT Tower		1101A, 11 Floor Tower A-II, Ansal Corporate Park, Plot No. 7A/1, Sector 142, Noida-201301 (Uttar Pradesh) Phone No- 0120-6148000 Fax-0120-6148090		(Ministry of Road Transport & Highways, Government of India) G - 5 & 6, Sector - 10, Dwarka, New Delhi - 110075		Section-2: Overlay/Strengthening, other road safety and improvement works on existing Kanpur - Kabrai section from km 7+430 to km 130+100 (Design chainage 0+000 to 123+860) of NH-34 (old NH-86) in the State of Uttar Pradesh on DBFOT pattern at BOT (Toll) Mode under NH(O) scheme		CHECKED	P.S. <i>Prakash</i>	Scale: H 1:2000		Sheet:	
New EHT Tower						Drg. No:		APPROVED	S.S. <i>S. Shukla</i>	FDPR/KNP-KBR/UTILITY		03 OF 11	
Under Construction EHT Tower						Size: A2						Rev:	

← TO KANPUR

TO KABRAI →



LEGEND :	
EHT Line	—EHT—EHT—EHT—EHT—
Ex. EHT Tower	
New EHT Tower	
Under Construction EHT Tower	

Consultant:-	
S.A. Infrastructure Consultants Pvt. Ltd.	
1101A, 11 Floor Tower A-II, Ansal Corporate Park, Plot No. 7A/1, Sector 142, Noida-201301 (Uttar Pradesh) Phone No- 0120-6148000 Fax-0120-6148090	

Client:-	
National Highways Authority of India (Ministry of Road Transport & Highways, Government of India) G - 5 & 6, Sector - 10, Dwarka, New Delhi - 110075	

Project:-	
Section-1: Development of 4/6 Lane of access controlled Kanpur - Kabrai greenfield highway, starting from design km 0+000 (Kanpur Ring road) to design km 117+700 (near village Kabrai in district Mahoba) in the State of Uttar Pradesh and,	
Section-2: Overlay/Strengthening, other road safety and improvement works on existing Kanpur - Kabrai section from km 7+430 to km 130+100 (Design chainage 0+000 to 123+860) of NH-34 (old NH-86) in the State of Uttar Pradesh on DBFOT pattern at BOT (Toll) Mode under NH(O) scheme	

PREPARED	V.K.	Vishwajeet
DESIGNED	V.G.	Vijay Gupta
CHECKED	P.S.	Prakash
APPROVED	S.S.	S. Shukla

Title: UTILITY SHIFTING PLAN	
CH: 12+000 TO 13+000 CH: 13+000 TO 14+000	
Scale: H 1:2000	Drg. No:
Size: A2	FDPR/KNP-KBR/UTILITY

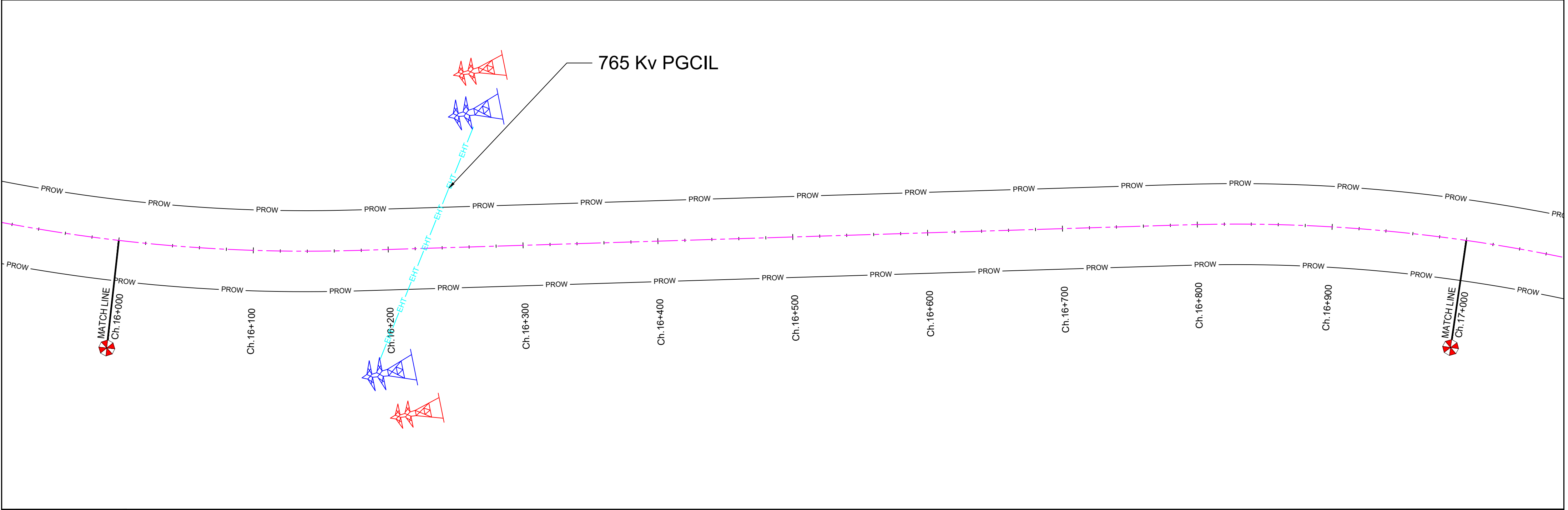
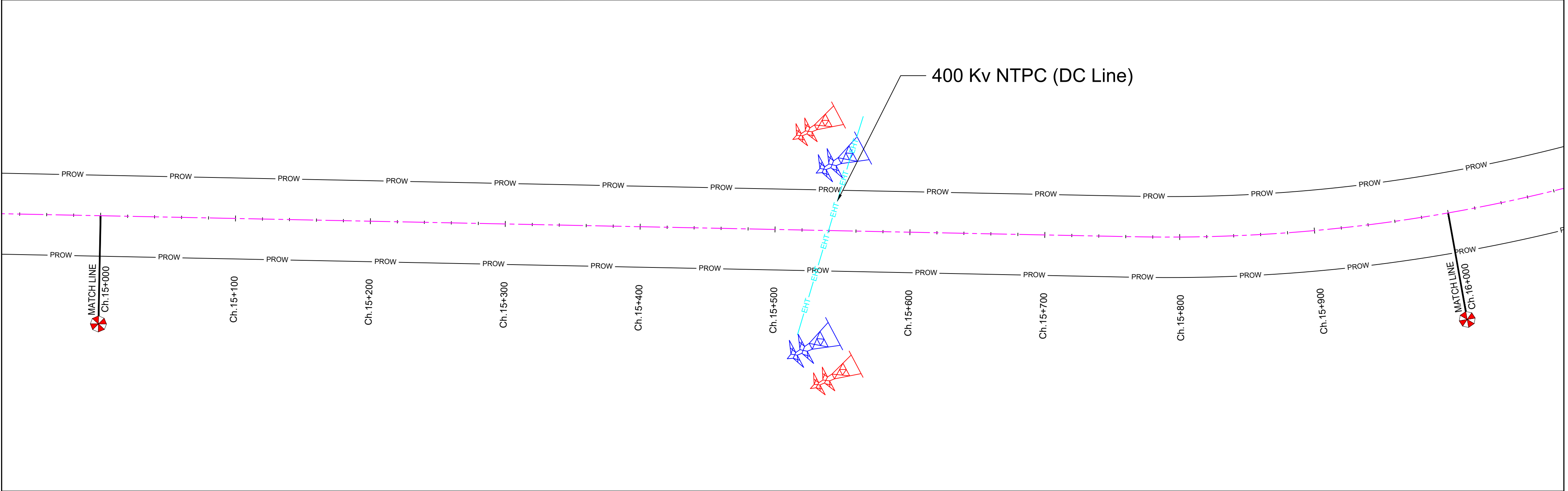
Date:	NOV 2025
Sheet:	04 OF 11
Rev:	R0 R0



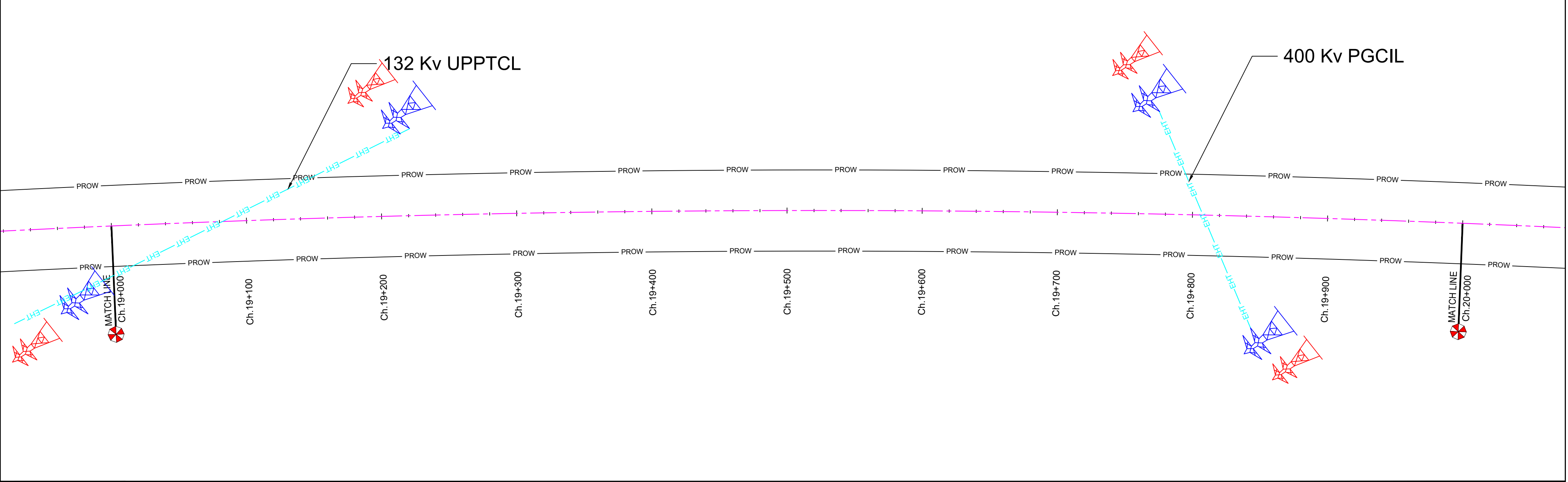
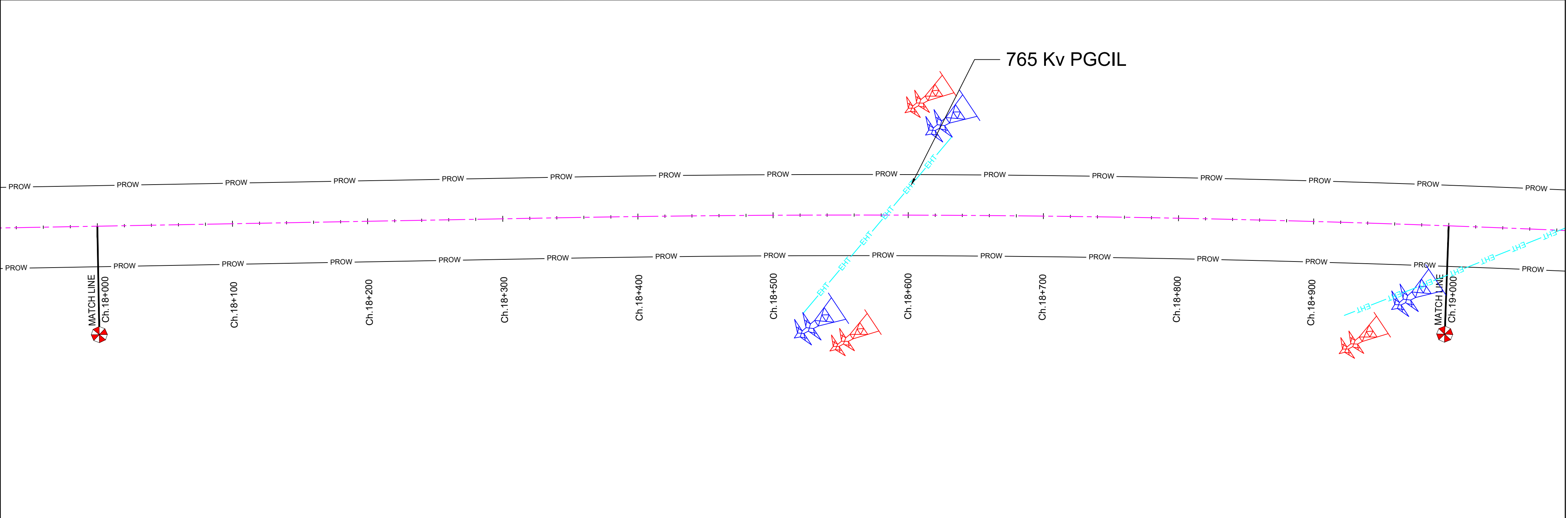
TO KANPUR



TO KABRAI



LEGEND :		Consultant:-		Client:-		Project:-		PREPARED		Title:		Date:	
EHT Line	—EHT—EHT—EHT—EHT—	S.A. Infrastructure Consultants Pvt. Ltd.		National Highways Authority of India		Section-1: Development of 4/6 Lane of access controlled Kanpur - Kabrai greenfield highway, starting from design km 0+000 (Kanpur Ring road) to design km 117+700 (near village Kabrai in district Mahoba) in the State of Uttar Pradesh and,		DESIGNED	V.G. <i>Vijay Gupta</i>	CH: 15+000 TO 16+000		NOV 2025	
Ex. EHT Tower		SA INFRASTRUCTURE CONSULTANTS PVT. LTD.		(Ministry of Road Transport & Highways, Government of India)		Section-2: Overlay/Strengthening, other road safety and improvement works on existing Kanpur - Kabrai section from km 7+430 to km 130+100 (Design chainage 0+000 to 123+860) of NH-34 (old NH-86) in the State of Uttar Pradesh on DBFOT pattern at BOT (Toll) Mode under NH(O) scheme		CHECKED	P.S. <i>Prakash</i>	CH: 16+000 TO 17+000		Sheet:	
New EHT Tower		1101A, 11 Floor Tower A-II, Ansal Corporate Park, Plot No. 7A/1, Sector 142, Noida-201301 (Uttar Pradesh) Phone No- 0120-6148000 Fax-0120-6148090		G - 5 & 6, Sector - 10, Dwarka, New Delhi - 110075				APPROVED	S.S. <i>S. Shukla</i>	Scale: H 1:2000		Drg. No:	
Under Construction EHT Tower										Size: A2		FDPR/KNP-KBR/UTILITY	
										05 OF 11		Rev:	
										R0 R0			



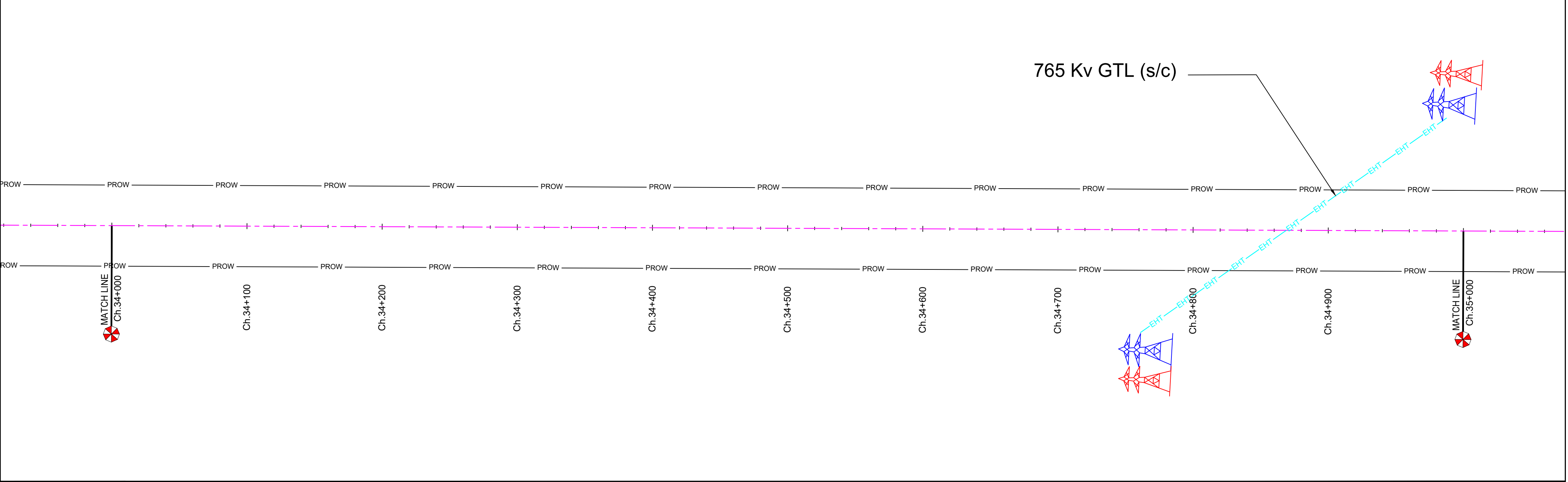
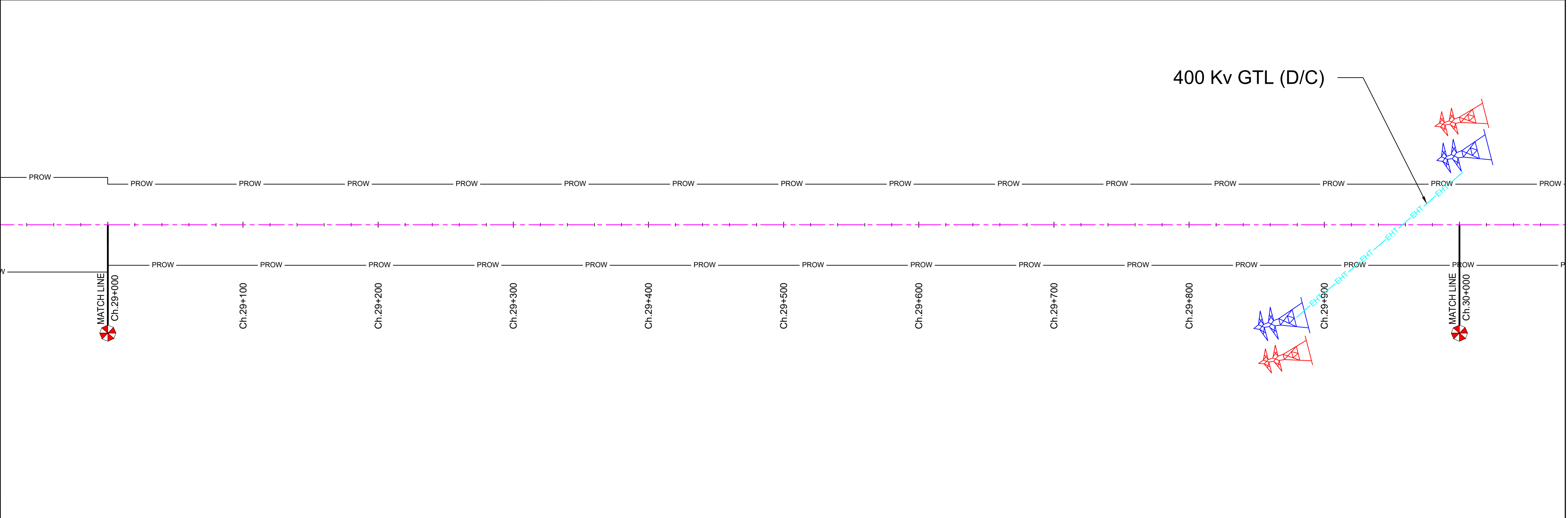
LEGEND :		Consultant:-		Client:-		Project:-		PREPARED		Title:		Date:	
EHT Line	—EHT—EHT—EHT—EHT—	S.A. Infrastructure Consultants Pvt. Ltd.		National Highways Authority of India		Section-1: Development of 4/6 Lane of access controlled Kanpur - Kabrai greenfield highway, starting from design km 0+000 (Kanpur Ring road) to design km 117+700 (near village Kabrai in district Mahoba) in the State of Uttar Pradesh and,		DESIGNED	V.G. <i>Vijay Gupta</i>	CH: 18+000 TO 19+000		NOV 2025	
Ex. EHT Tower		SA INFRASTRUCTURE CONSULTANTS PVT. LTD.		(Ministry of Road Transport & Highways, Government of India)		Section-2: Overlay/Strengthening, other road safety and improvement works on existing Kanpur - Kabrai section from km 7+430 to km 130+100 (Design chainage 0+000 to 123+860) of NH-34 (old NH-86) in the State of Uttar Pradesh on DBFOT pattern at BOT (Toll) Mode under NH(O) scheme		CHECKED	P.S. <i>Prakash</i>	CH: 19+000 TO 20+000			
New EHT Tower		1101A, 11 Floor Tower A-II, Ansal Corporate Park, Plot No. 7A/1, Sector 142, Noida-201301 (Uttar Pradesh) Phone No- 0120-6148000 Fax-0120-6148090		G - 5 & 6, Sector - 10, Dwarka, New Delhi - 110075				APPROVED	S.S. <i>S. Shukla</i>	Scale: H 1:2000		Sheet:	
Under Construction EHT Tower										Drg. No: FDPR/KNP-KBR/UTILITY		06 OF 11	



TO KANPUR



TO KABRAI



LEGEND :	
EHT Line	
Ex. EHT Tower	
New EHT Tower	
Under Construction EHT Tower	

Consultant:-	
S.A. Infrastructure Consultants Pvt. Ltd.	
1101A, 11 Floor Tower A-II, Ansal Corporate Park, Plot No. 7A/1, Sector 142, Noida-201301 (Uttar Pradesh) Phone No- 0120-6148000 Fax-0120-6148090	

Client:-	
National Highways Authority of India (Ministry of Road Transport & Highways, Government of India) G - 5 & 6, Sector - 10, Dwarka, New Delhi - 110075	

Project:-	
Section-1: Development of 4/6 Lane of access controlled Kanpur - Kabrai greenfield highway, starting from design km 0+000 (Kanpur Ring road) to design km 117+700 (near village Kabrai in district Mahoba) in the State of Uttar Pradesh and,	
Section-2: Overlay/Strengthening, other road safety and improvement works on existing Kanpur - Kabrai section from km 7+430 to km 130+100 (Design chainage 0+000 to 123+860) of NH-34 (old NH-86) in the State of Uttar Pradesh on DBFOT pattern at BOT (Toll) Mode under NH(O) scheme	

PREPARED	V.K.	Vishwajeet
DESIGNED	V.G.	Vijay Gupta
CHECKED	P.S.	Prakash
APPROVED	S.S.	S. Shukla

Title: UTILITY SHIFTING PLAN CH: 29+000 TO 30+000 CH: 34+000 TO 35+000	
Scale: H 1:2000 Size: A2	Drg. No: FDPR/KNP-KBR/UTILITY

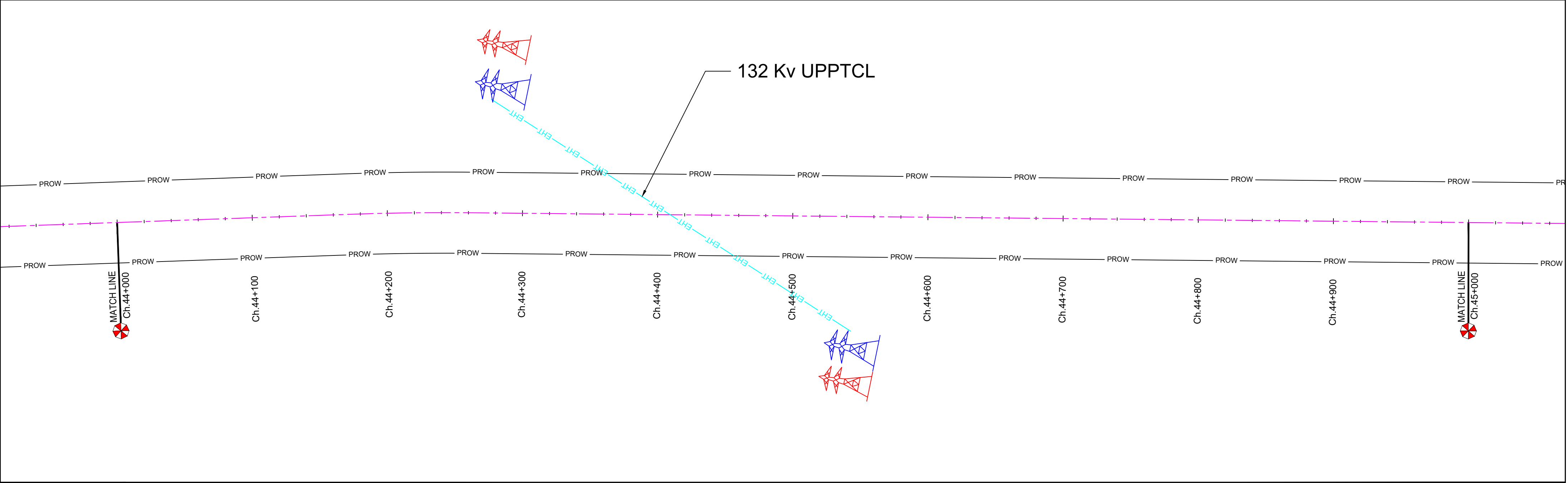
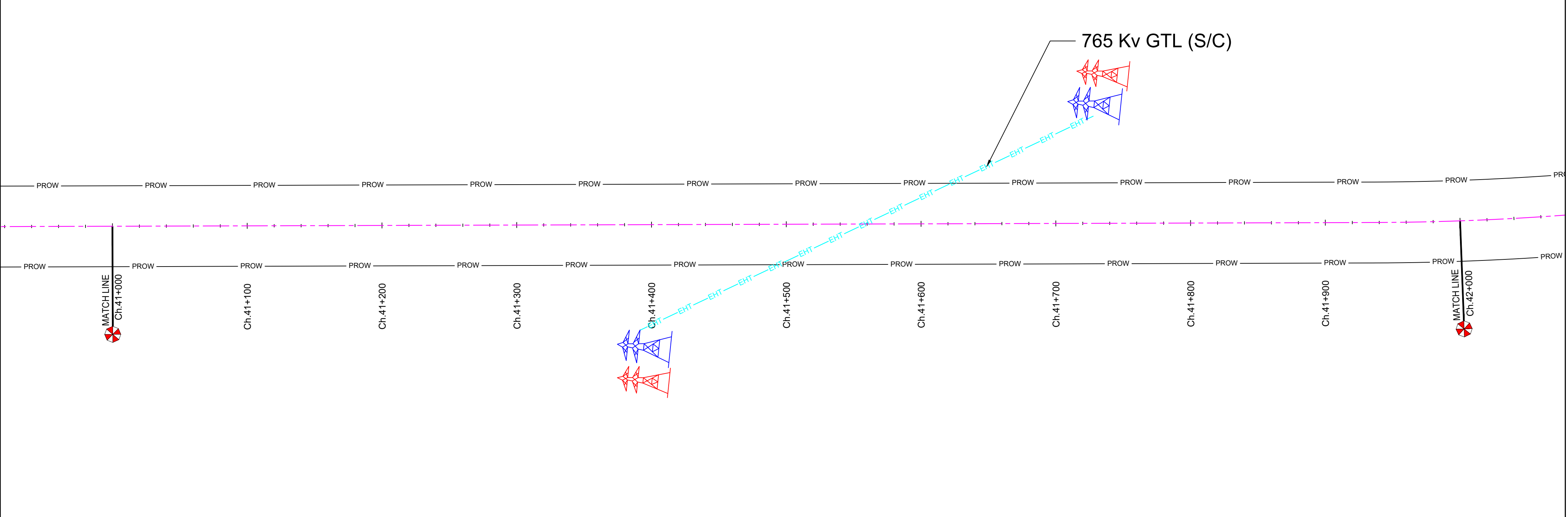
Date: NOV 2025	Sheet: 07 OF 11	Rev: R0 R0
----------------	-----------------	------------



TO KANPUR



TO KABRAI



LEGEND :	
EHT Line	—EHT—EHT—EHT—EHT—
Ex. EHT Tower	
New EHT Tower	
Under Construction EHT Tower	

Consultant:-	
S.A. Infrastructure Consultants Pvt. Ltd.	
1101A, 11 Floor Tower A-II, Ansal Corporate Park, Plot No. 7A/1, Sector 142, Noida-201301 (Uttar Pradesh) Phone No- 0120-6148000 Fax-0120-6148090	

Client:-	
National Highways Authority of India (Ministry of Road Transport & Highways, Government of India) G - 5 & 6, Sector - 10, Dwarka, New Delhi - 110075	

Project:-	
Section-1: Development of 4/6 Lane of access controlled Kanpur - Kabrai greenfield highway, starting from design km 0+000 (Kanpur Ring road) to design km 117+700 (near village Kabrai in district Mahoba) in the State of Uttar Pradesh and.	
Section-2: Overlay/Strengthening, other road safety and improvement works on existing Kanpur - Kabrai section from km 7+430 to km 130+100 (Design chainage 0+000 to 123+860) of NH-34 (old NH-86) in the State of Uttar Pradesh on DBFOT pattern at BOT (Toll) Mode under NH(O) scheme	

PREPARED	V.K.	Vishwajeet
DESIGNED	V.G.	Vijay Gupta
CHECKED	P.S.	Prakash
APPROVED	S.S.	S. Shukla

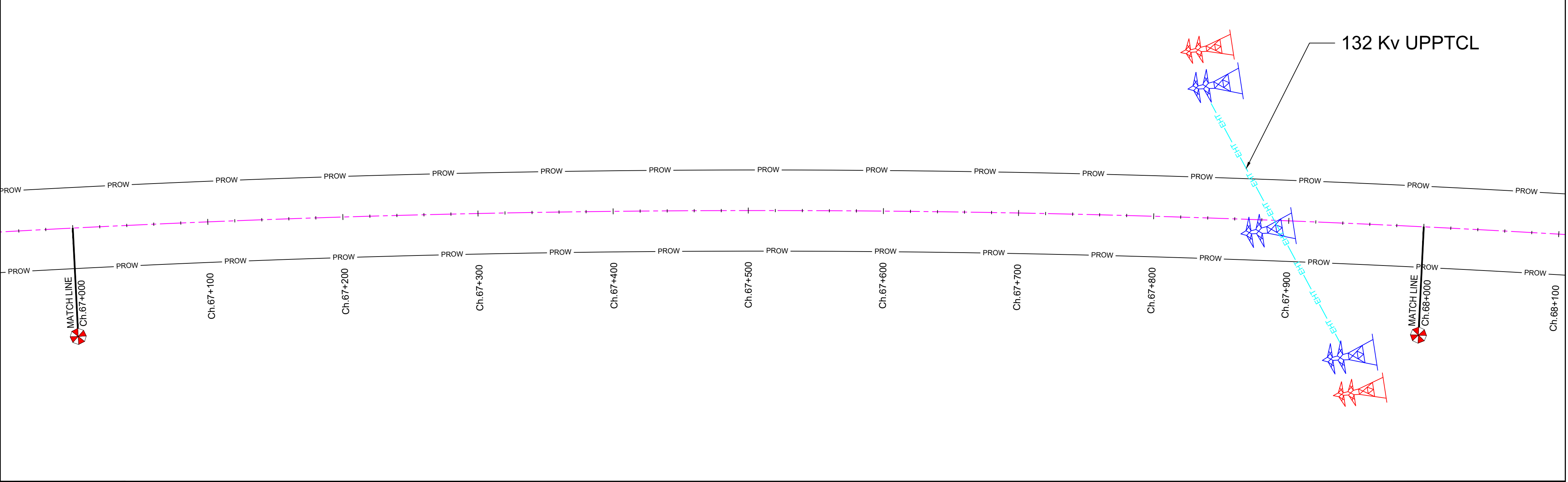
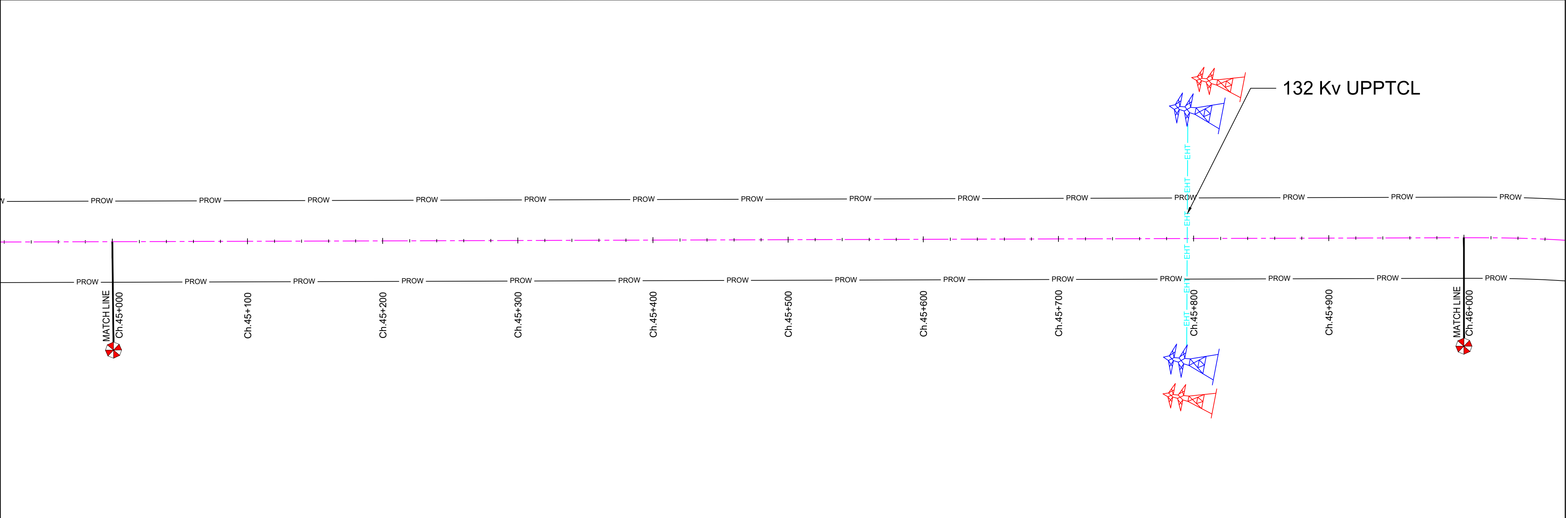
Title: UTILITY SHIFTING PLAN	
CH: 41+000 TO 42+000 CH: 44+000 TO 45+000	
Scale: H 1:2000	Drg. No:
Size: A2	FDPR/KNP-KBR/UTILITY

Date:	NOV 2025
Sheet:	08 OF 11
Rev:	R0 R0



TO KANPUR

TO KABRAI



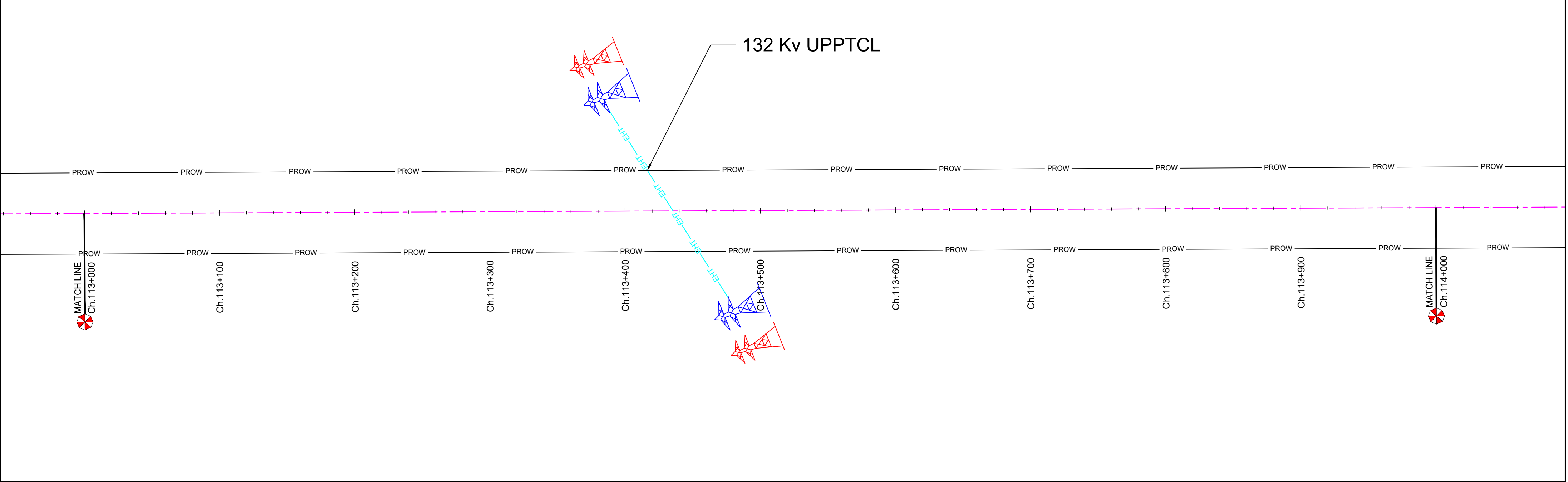
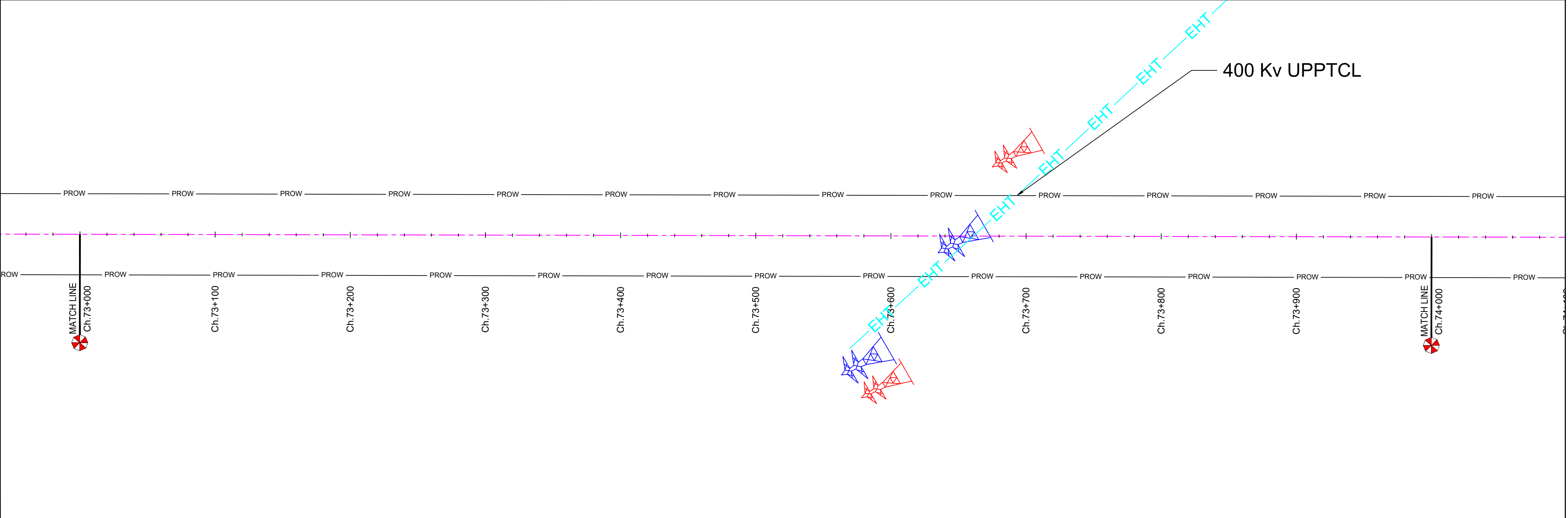
LEGEND :		Consultant:-		Client:-		Project:-		PREPARED		Title:		Date:	
EHT Line	—EHT—EHT—EHT—EHT—	S.A. Infrastructure Consultants Pvt. Ltd.		National Highways Authority of India		Section-1: Development of 4/6 Lane of access controlled Kanpur - Kabrai greenfield highway, starting from design km 0+000 (Kanpur Ring road) to design km 117+700 (near village Kabrai in district Mahoba) in the State of Uttar Pradesh and,		V.K.	Vishwajeet	UTILITY SHIFTING PLAN		NOV 2025	
Ex. EHT Tower		1101A, 11 Floor Tower A-II, Ansal Corporate Park, Plot No. 7A/1, Sector 142, Noida-201301 (Uttar Pradesh) Phone No- 0120-6148000 Fax-0120-6148090		(Ministry of Road Transport & Highways, Government of India) G - 5 & 6, Sector - 10, Dwarka, New Delhi - 110075		Section-2: Overlay/Strengthening, other road safety and improvement works on existing Kanpur - Kabrai section from km 7+430 to km 130+100 (Design chainage 0+000 to 123+860) of NH-34 (old NH-86) in the State of Uttar Pradesh on DBFOT pattern at BOT (Toll) Mode under NH(O) scheme		V.G.	Vijay Gupta	CH: 45+000 TO 46+000 CH: 67+000 TO 68+000			
New EHT Tower								P.S.	Prakash	Scale: H 1:2000		Sheet:	
Under Construction EHT Tower								S.S.	F. Shukla	Drg. No: FDPR/KNP-KBR/UTILITY		Rev:	
										Size: A2		09 OF 11	



TO KANPUR



TO KABRAI



LEGEND :	
EHT Line	—EHT—EHT—EHT—EHT—
Ex. EHT Tower	
New EHT Tower	
Under Construction EHT Tower	

Consultant:-	
S.A. Infrastructure Consultants Pvt. Ltd.	
1101A, 11 Floor Tower A-II, Ansal Corporate Park, Plot No. 7A/1, Sector 142, Noida-201301 (Uttar Pradesh) Phone No- 0120-6148000 Fax-0120-6148090	

Client:-	
National Highways Authority of India (Ministry of Road Transport & Highways, Government of India) G - 5 & 6, Sector - 10, Dwarka, New Delhi - 110075	

Project:-	
Section-1: Development of 4/6 Lane of access controlled Kanpur - Kabrai greenfield highway, starting from design km 0+000 (Kanpur Ring road) to design km 117+700 (near village Kabrai in district Mahoba) in the State of Uttar Pradesh and,	
Section-2: Overlay/Strengthening, other road safety and improvement works on existing Kanpur - Kabrai section from km 7+430 to km 130+100 (Design chainage 0+000 to 123+860) of NH-34 (old NH-86) in the State of Uttar Pradesh on DBFOT pattern at BOT (Toll) Mode under NH(O) scheme	

PREPARED	V.K.	Vishwajeet
DESIGNED	V.G.	Vijay Gupta
CHECKED	P.S.	Prakash
APPROVED	S.S.	S. Shukla

Title: UTILITY SHIFTING PLAN	
CH: 73+000 TO 74+000 CH: 113+000 TO 114+000	
Scale: H 1:2000	Drg. No:
Size: A2	FDPR/KNP-KBR/UTILITY


Date:	NOV 2025
Sheet:	10 OF 11
Rev:	R0 R0



TO KANPUR



TO KABRAI



LEGEND :	
EHT Line	
Ex. EHT Tower	
New EHT Tower	
Under Construction EHT Tower	

Consultant:-

S.A. Infrastructure Consultants Pvt. Ltd.



1101A, 11 Floor Tower A-II, Ansal Corporate Park,
Plot No. 7A/1, Sector 142, Noida-201301 (Uttar Pradesh)
Phone No- 0120-6148000 Fax-0120-6148090

Client:-



National Highways Authority of India
(Ministry of Road Transport & Highways, Government of India)
G - 5 & 6, Sector - 10, Dwarka, New Delhi - 110075

Project:-

Section-1: Development of 4/6 Lane of access controlled Kanpur - Kabrai greenfield highway, starting from design km 0+000 (Kanpur Ring road) to design km 117+700 (near village Kabrai in district Mahoba) in the State of Uttar Pradesh and,

Section-2: Overlay/Strengthening, other road safety and improvement works on existing Kanpur - Kabrai section from km 7+430 to km 130+100 (Design chainage 0+000 to 123+860) of NH-34 (old NH-86) in the State of Uttar Pradesh on DBFOT pattern at BOT (Toll) Mode under NH(O) scheme

PREPARED	V.K.	Vishwajeet
DESIGNED	V.G.	Vijay Gupta
CHECKED	P.S.	Prakash
APPROVED	S.S.	S. Shukla

Title:	UTILITY SHIFTING PLAN	Date:	NOV 2025
	CH: 116+000 TO 117+000		

Scale: H 1:2000	Drg. No:	Sheet:	Rev:
Size: A2	FDPR/KNP-KBR/UTILITY	11 OF 11	R0 R0